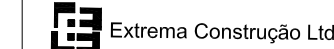



The image is a technical topographic map of a sub-basin, labeled "SUB-BACIA III". It features a grid system with easting coordinates (172,000 to 172,800) and northing coordinates (8,249,600 to 8,250,400). A network of streams is depicted, with a specific path highlighted in pink. The map includes numerous data points, each labeled with an elevation and a code (e.g., 2017.00.00, 2017.00.01). The text "QND" is visible in the center-left area. The map is oriented with North at the top.

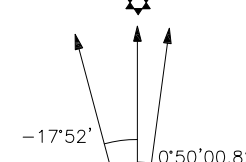
	LEVANTAMENTO TOPOGRÁFICO		Nº. PROJETO: PROJETO FIMDO DATA: 12/03/2010	escala: _____
	<div style="font-size: 48px; font-weight: bold; margin-bottom: 10px;">TOP</div> <div style="font-size: 12px;"> TAQUATINGA – RA III PROJETO EXECUTIVO DE DRENAGEM PLUVIAL NAS QUADRAS 01A, 01B, 01C, 01D, 01E, 01F, 01G, 01H e 01I </div>			
PLANTA PARCIAL	DATA: 06/19	ESCALA: 1:2000	DATA OUTUBRO/2008	
PROJETO: EXTREMA CONST.	CÁLCULO: EXTREMA CONST.	REVISÃO: RAWA	NÍVEL: RAWA	APROVO: _____ _____



NOVACAP

COMPANHIA ORGANIZADORA DA
NOVA CAPITAL DO BRASIL

NM NG NO



	ARTICULAÇÃO	DAS	FOLHAS
MERIDIANO CENTRAL 45° DECL. MAG. 1991 VARIAÇÃO ANUAL 5,16"W	<div style="border: 1px solid black; padding: 5px; margin-bottom: 5px;">14a-m-3</div> <div style="border: 1px solid black; padding: 5px; margin-bottom: 5px;">14a-m-6</div> <div style="border: 1px solid black; padding: 5px; margin-bottom: 5px;">14a-m-6</div>	<div style="border: 1px solid black; padding: 5px; margin-bottom: 5px;">13a-m-1</div> <div style="border: 1px solid black; padding: 5px; margin-bottom: 5px;">13a-m-4</div> <div style="border: 1px solid black; padding: 5px; margin-bottom: 5px;">13a-m-1</div>	<div style="border: 1px solid black; padding: 5px; margin-bottom: 5px;">13a-m-3</div> <div style="border: 1px solid black; padding: 5px; margin-bottom: 5px;">13a-m-5</div> <div style="border: 1px solid black; padding: 5px; margin-bottom: 5px;">13a-m-2</div>

TAQUATINGA – RA III

Kr = 1,000/371